

**RESOLUTION 2020 - 79**

**RESOLUTION OF THE MAYOR AND BOROUGH COUNCIL  
OF THE BOROUGH OF MOUNT ARLINGTON, IN THE COUNTY OF  
MORRIS, STATE OF NEW JERSEY, AUTHORIZING A TRAFFIC SAFETY  
PLAN ASSOCIATED WITH THE ANNUAL  
4TH OF JULY FIREWORKS DISPLAY**

**WHEREAS**, the Borough of Mount Arlington will sponsor the Annual Fourth of July Fireworks Display at the Borough Beach scheduled for Thursday, July 2, 2020, with a revised rain date of Sunday, July 12, 2020. Due to COVID-19, two additional reschedule dates have been added including Friday, August 21, 2020 with a rain date of Sunday, August 30, 2020; and


**WHEREAS**, the Borough of Mount Arlington will sponsor the Annual Fourth of July Fireworks Display at the Borough Beach scheduled for Thursday, July 2, 2020, with a revised rain date of Sunday, July 12, 2020, or Friday, August 21, 2020 with a rain date of Sunday, August 30, 2020; and


**WHEREAS**, due to the increase in vehicular and pedestrian traffic before and during the Annual Fourth of July Fireworks Display, a Safety Plan has been generated to be implemented, terms set forth on the attached Annual Fourth of July Fireworks Display Traffic Safety Plan.

**NOW, THEREFORE, BE IT RESOLVED**, by the Mayor and Borough Council of the Borough of Mount Arlington, County of Morris, State of New Jersey, that the Safety Plan, as attached hereto, be distributed and strictly enforced in association with the Annual Fourth of July Fireworks Display.

This Resolution shall take effect immediately.

**I HEREBY CERTIFY** this to be a true and correct Resolution of the Mayor and Borough Council of the Borough of Mount Arlington and adopted on May 5, 2020.

  
\_\_\_\_\_  
L. Dwyer  
Acting Borough Clerk

  
\_\_\_\_\_  
Date

# **ANNUAL FOURTH OF JULY FIREWORKS DISPLAY TRAFFIC SAFETY PLAN FOR BERTRAND ISLAND**

Due to the increase in vehicular and pedestrian traffic before and during the annual Fourth of July Fireworks Display, a Safety Plan has been generated and will be implemented as indicated below. Please review this information and make all family members and visitors aware of these temporary changes in traffic patterns. We strongly urge that efforts and arrangements be made to limit the number of vehicles entering and parking on the Island.

On July 2, 2020 between the hours of 5 PM to 10 PM:

Traffic on the outer perimeter roads of Bertrand Island will be diverted one way in a counterclockwise direction beginning at the intersection of South Bertrand Road and Oak Street.

All traffic entering Bertrand Island will be directed down Oak Street to North Bertrand Road.

From North Bertrand Road, all traffic will be directed toward West Bertrand Road.

From West Bertrand Road, all traffic will be directed to South Bertrand Road.

From South Bertrand Road vehicles may exit the Island.

Traffic on Willow Street will be directed one way from North Bertrand to South Bertrand Roads.

Traffic on North Bertrand Road from the intersection of Oak Street to the cul-de-sac will remain two way.

Signs will be posted in and about the Island indicating this change in traffic patterns for this duration.

Police Officers will be posted at several locations throughout the Island monitoring and directing traffic as necessary.

Traffic cones and barricades will be placed at areas and intersection deemed necessary prohibiting standing, stopping, and parking of vehicles.

Please see the enclosed map for clarification.

The No Parking restriction on Bertrand Road remains in effect.

**\*\*\*\* Be sure to follow this traffic pattern when exiting your home or driveway during  
the hours this plan remains in operation \*\*\*\***

In the event the display of fireworks is postponed for any reason, the aforementioned Traffic Safety Plan will be implemented on July 12, 2020. Due to COVID-19, two additional rescheduled dates have been added including Friday, August 21, 2020 with a rain date of Sunday, August 30, 2020.

Thank you for your patience in this matter and we hope that everyone has a safe Fourth of July.


Please contact the Mt. Arlington Police Department at 973-398-2100 if you have any questions or concerns.



NO PARKING ZONE



TRAFFIC DIRECTION



Suburban Consulting Engineers, Inc.

Civil and Municipal Engineers and Planners  
 16 WEST BLACKWELL STREET P.O. BOX 1034  
 DOVER, NEW JERSEY 07801 973.328.2801

BERTRAND ISLAND  
 TEMPORARY TRAFFIC CONTROL PLAN

DRAWN BY:	CHECKED BY:	SCALE	DATE:	PROJECT NO.
JMP	DJP	1"=100'	06/25/03	1500