

**RESOLUTION 2024 – 57**

**A RESOLUTION OF THE MAYOR AND COUNCIL OF THE BOROUGH OF MOUNT ARLINGTON, COUNTY OF MORRIS, STATE OF NEW JERSEY, AUTHORIZING ROAD CLOSURES DURING THE 2024 MEMORIAL DAY PARADE**

**WHEREAS**, the Borough of Mount Arlington will be holding its annual Memorial Day Parade on **Saturday, May 25, 2024**; and

**WHEREAS**, the Parade will begin at 10:30 a.m. at St. Peter’s Church auxiliary building, 48 Edgemere Avenue. The route will proceed east on Edgemere Avenue to the intersection at Howard Boulevard, then travel south on Howard Boulevard, turning right onto Mountain Avenue finishing at Memorial Park; and,


**WHEREAS**, the Borough of Mount Arlington requests road closure for the following for said Parade:

Prospect Street at Howard Boulevard  
Rooney Road at Howard Boulevard  
Altenbrand Avenue at Howard Boulevard  
Windemere Avenue onto North Glen Avenue  
Windemere Avenue onto South Glen Avenue  
Fern Place onto Howard Boulevard  
Howard Boulevard onto the west side of Mountainview Avenue

**NOW, THEREFORE, BE IT RESOLVED**, by the Mayor and Council of the Borough of Mount Arlington, County of Morris, State of New Jersey, that temporary road closures as specified above for the Memorial Day Parade take effect on **Saturday, May 25, 2024**. A copy of this Resolution shall be forwarded to the Clerk of the Morris County Board of County Commissioners, Chief of Police Matthew Green, and Risk Consultant Giovanni Mancini, Treadstone Risk Management, LLC.

This Resolution shall take effect immediately.

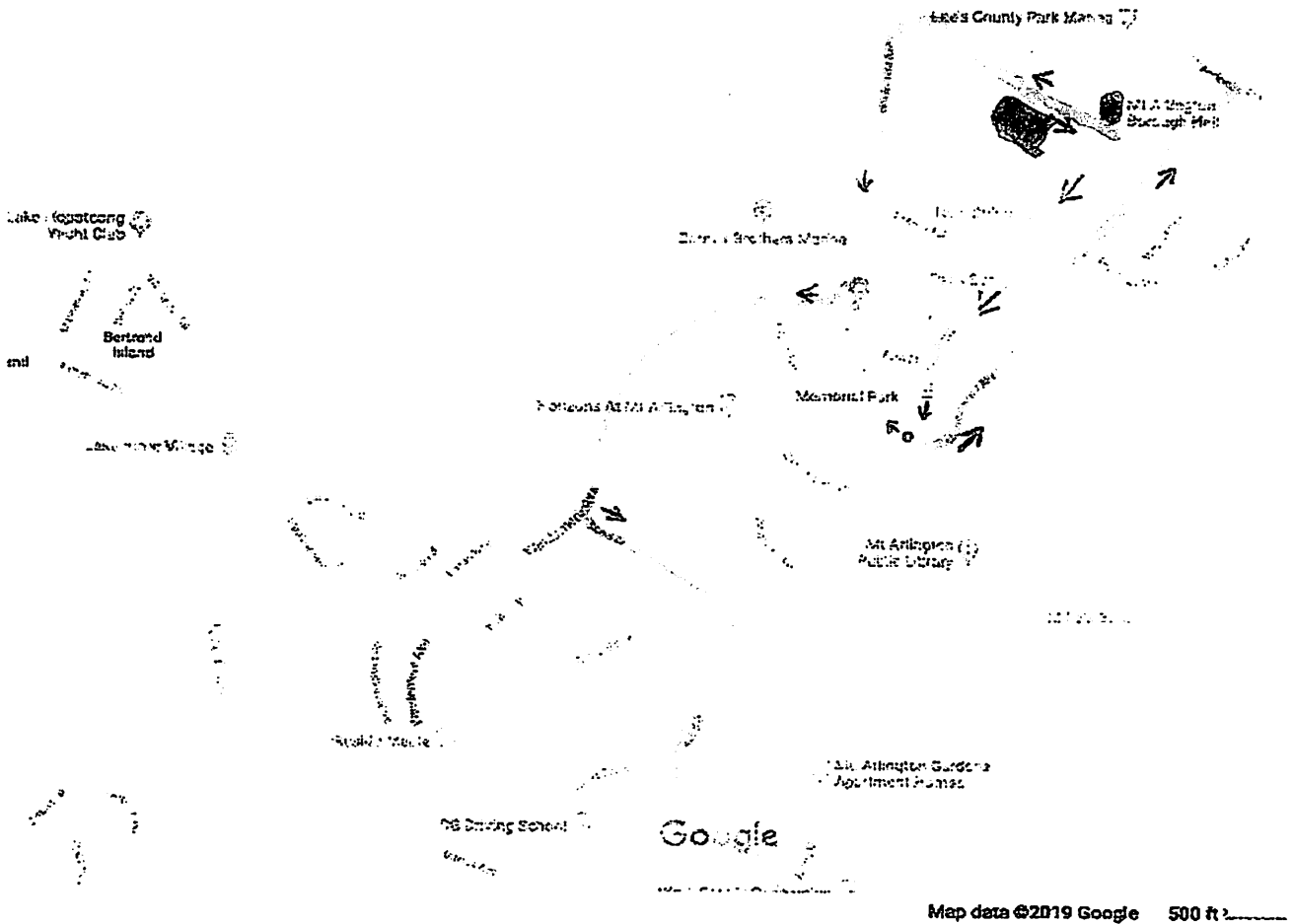
**I HEREBY CERTIFY** this to be a true and correct Resolution of the Mayor and Council of the Borough of Mount Arlington, and adopted on April 2, 2024.



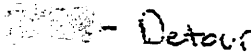
  
Ashley N. Todd, Acting Borough Clerk

# MOUNT ARLINGTON MEMORIAL DAY PARADE & CEREMONY

Saturday, May 25, 2024

## Traffic & Safety Plan



-  - Staging
-  - Parade route
-  - Detour

# Parade

- **Parade Route.** The route of the parade will be as follows. Starting at the Mt. Arlington Borough Hall, located at 419 Howard Blvd, the route will proceed south on Howard Blvd, turns right onto Mountainview Ave and finishes by the Memorial Park.
- **Parade Staging.** Staging for parade participants will be held between the St. Peter's Church auxiliary building and Rose Place, as well as at the Borough Hall parking lot. The Fire Department will stage at the firehouse. Arlington Ave will be closed between Park Ave and Hopatcong Ave, and Edgemere Ave will be closed between Howard Blvd and Hopatcong Ave except for parade participants to be dropped off.
- **Detour Route.**
  - Northbound traffic will be routed in the following manner. At Mountainview Ave, traffic will turn right off Howard Blvd, and travel north until the intersection of Berkshire Ave, then left to rejoin Howard Blvd NB.
  - Southbound traffic for Howard Blvd will be routed down Edgemere Ave and will turn left onto Windermere Ave, traveling south to Kadel Drive, where it will then be routed over Kadel Drive back to Howard Blvd. Traffic on southbound Howard Blvd will be stopped when the parade begins until the police parade follow vehicle turns off of Edgemere Ave onto the parade route, then the southbound Howard Blvd detour route will begin.
- **Street Closings.** During the parade access from the following streets will be prohibited. Prospect Street at Howard Blvd, Rooney Rd at Howard Blvd, Altenbrand Ave at Howard Blvd, Windemere Ave onto N. Glen Ave, Windemere Ave onto S. Glen Ave, Fern Place onto Howard Blvd, Howard Blvd onto the west side of Mountainview Ave. Street closing barricades should be placed at each of these locations as well as detour signs directing traffic through the detour. Prior to the start of the parade the route will be checked by an officer to ensure all closures are in place.
- **Officer Assignments.** During the parade, one officer will be assigned to the beginning of each detour route to assist motorist around the route. One officer will be assigned the intersection of Howard Blvd and Mountainview Ave to ensure that vehicular traffic dose not enter the parade route. CERT personnel will be utilized at each of the intersections lining the route except for those manned by Mount Arlington Police Officers.

# **Memorial Ceremony**

- **Parade Route.** Once the parade is concluded, and all dignitaries and equipment have reached Memorial Park, Howard Blvd should be opened to the normal flow of traffic and allowed to resume its course. All signs and barricades should be removed or disassembled. Officers assigned to the parade should assist in the removal of the signs and assure that the area is safe for traffic to resume.
  
- **Memorial Ceremony.** The ceremony will take place at the Memorial Park directly following the parade. It is recommended that North Glen Ave from Howard Blvd to Fern place remain closed to all traffic during this period. One Officer should be stationed at the intersection of Howard Blvd and North Glen and one at Windermere and North Glen to assist any pedestrian or vehicular traffic.
  
- **Parking.** All parking spots in the parking area at Memorial Park along Mountainview Ave will be reserved for Handicap parking.